

## Suggested Locations

A detailed map is located on the [prairiecenter.org](http://prairiecenter.org) [website](#).

### [Al Larson Prairie Center for the Arts](#)

A public park and the location of the [Prairie Arts Festival](#) and [Septemberfest](#). Features outdoor sculptures, a pond featuring [Louis and Serena, the village's Mated Mute Swans](#), streams, wooded areas, and wildlife.

201 Schaumburg Court



### [Schaumburg Sculpture Park](#)

Located on 20 acres of meadow and forest, the Schaumburg Sculpture Park offers a unique outdoor experience where art and nature come together. This hidden gem invites visitors to explore a diverse collection of sculptures by both international and American artists chosen to fit the natural environment of this beautiful site.

Launch the [interactive map](#) to find out information about each piece of artwork and its location, allowing you to map out your journey through the park.

The park is located southeast of the municipal center and the Al Larson Prairie Center for the Arts at 101 & 201 Schaumburg Court.



### [Olde Schaumburg Centre Historic District](#)

Walk through this preserved district of historic buildings and markers that showcase the area's early German farming roots.

The intersection of Roselle & Schaumburg Roads is the historic center of Schaumburg.



The OSC was originally developed in the 1840's as a small farming community known as "Sarah's Grove." This farm settlement represented the first concentration of development in the area. Several buildings dating back to the late 19th and early 20th century still stand in the vicinity.



**Olde Schaumburg Centre Park**

Wetlands, wildlife, trails, gazebo.

350 Schaumburg Road adjacent to Encore Village Schaumburg



**Renaissance Schaumburg Convention Center Hotel**

The Renaissance Schaumburg Convention Center Hotel was selected as a 2010 Conservation and Native Landscaping Award recipient. The recognition comes as a result of the seven-and-a-half acres of ponds, wetlands and prairie plantings that surround the Schaumburg hotel and convention center.

1551 N. Thoreau Drive







Native plants along the hotel's pond.

**Schaumburg Boomers Wintrust Field**

Schaumburg's minor league baseball stadium

1999 S. Springinsguth Road



<p><b><u>Schaumburg Regional Airport</u></b>  The Airport is owned by the Village of Schaumburg and is a public use general aviation airport.</p>	<p>905 W. Irving Park Road</p> 
<p><b><u>Schweikher House</u></b>  A Modernist home listed on the National Register of Historic Buildings with wildlife, grasslands, landscape plantings, creek, etc.</p> <p>Step inside this mid-century architectural treasure designed by Paul Schweikher in 1938, blending simplicity, craftsmanship, and innovation.</p>	<p>645 Meacham Road</p> <p><b>Staffed and available only during the following regular open times:</b>  Friday, April 24, 2026: 10am - 2pm  Wednesday, April 29, 2026: 10am - 2pm  Friday, May 1, 2026: 10am - 2pm  Saturday, May 2, 2026: 10am - 2pm  Wednesday, May 6, 2026: 10am - 2pm  Friday, May 8, 2026: 10am - 2pm</p> 
<p><b><u>Spring Valley Nature Center</u></b>  Grasslands, wetlands, prairies, wildlife (coyote, deer, beaver, etc.) and the <a href="#">Merkle Log Cabin</a>.</p>	<p>1111 E. Schaumburg Road  On Schaumburg Road, between Plum Grove and Meacham Roads.</p> 
<p><b><u>Spring Valley Volkening Heritage Farm</u></b>  A functioning, turn-of-the-century farm. Features farm structures, farm animals, wooded areas and prairies.</p> <p>Transport back to the 1880s at this 135-acre nature preserve and living-history farm. Experience the sights and sounds of Schaumburg's agricultural past.</p>	<p>201 S Plum Grove Road  The Farm has easy access from Plum Grove Road.</p> 

**Historic St. Peter Lutheran Church and Cemetery**

The first Lutheran church in Schaumburg. Headstones in the cemetery date back over 150 years and reveal many names familiar to residents.

**Schaumburg Centre School**

Built in 1872, this one-room schoolhouse stands as a reminder of Schaumburg's early dedication to education and community.

With the widening of Schaumburg Road, the building was saved from demolition and permanently relocated to the St. Peter Lutheran Church property in September 1981. It has been fully restored as a museum and is under the auspices of the Schaumburg Township Historical Society.

St. Peter Lutheran Church & Cemetery, 202 E Schaumburg Road  
Schaumburg Centre School, 222 E. Schaumburg Rd.  
North side of Schaumburg Road, near the intersection of Roselle and Schaumburg Roads.

**Available for painting on weekends or after 2:15 p.m. weekdays when school is in session. Any Plein Air artist who is planning to paint on the grounds of St. Peter Church and School MUST stop in the church office first to let them know they are on the property and are aware of who they are.**



**Woodfield Mall**

A shopping landmark that opened in September 1971 days after the first Septemberfest. Woodfield Mall remains a cornerstone of Schaumburg's economy and a destination for millions each year. The mall is the largest shopping mall in the state of Illinois.

5 Woodfield Mall near the interchange of Golf Road and Interstate 290



**Streets of Woodfield**

Streets of Woodfield is a premier open-air shopping, dining, and entertainment destination located in the heart of Schaumburg, just minutes from Woodfield Mall with interesting structures.

601 N. Martingale Road between Golf & Higgins Roads



**The Barn**

This historic structure houses a [senior center](#) and a [teen center](#).

The Barn, which was built around 1920, was renovated and during the 1960s, was Schaumburg's first police station and jail, and a circuit court. It is now used as a Senior Center and Teen Center.

The Barn serves as a second home for many of the area's seniors as well as friends with disabilities.

The Schaumburg Teen Center is operated by the Boys & Girls Club. The Teen Center is open to junior high and high school students. Activities and programs encourage personal development in a supportive, accepting, and safe environment.

231 S. Civic Drive

Tucked away in a neighborhood in west Schaumburg. West on Schaumburg Road, south on Braintree Drive, west on Sharon Lane.



**Town Square**

Town Square is located within the Olde Schaumburg Centre (OSC) Historic District.

Town Square is a prime destination in Schaumburg for shopping, dining, and cultural attractions. Serving as the Village's "downtown" and home to the second largest public library in the State of Illinois: The [Schaumburg Township District Library](#).

Public sculpture, landscaped gardens, a pond, amphitheater, clock tower, and Veterans Memorial.

Intersection of Roselle and Schaumburg Roads at the southwest corner of Schaumburg and Roselle Roads.



**Trickster Cultural Center**

Visit Illinois' only Native American-owned and operated cultural center. Celebrate Native history and explore exhibits highlighting the vibrant contemporary contributions of Indigenous peoples.

190 S. Roselle Rd.



**Volkening Lake**

Whether it's walking, fishing, picnicking, boating, fitness, or simply sitting and enjoying the beautiful scenery, Volkening Lake has something for everyone. [Tribute Park](#) is located at Volkening Lake

Large pond with canoe, paddleboat and kayak rentals, shelters, gardens and walking trail.

900 W. Schaumburg Road



**Schaumburg Restaurants**

Choose from over 300 restaurants offering cuisines from around the world — a delicious way to celebrate Schaumburg's diverse and dynamic community after a day of painting!

Various locations throughout the village!